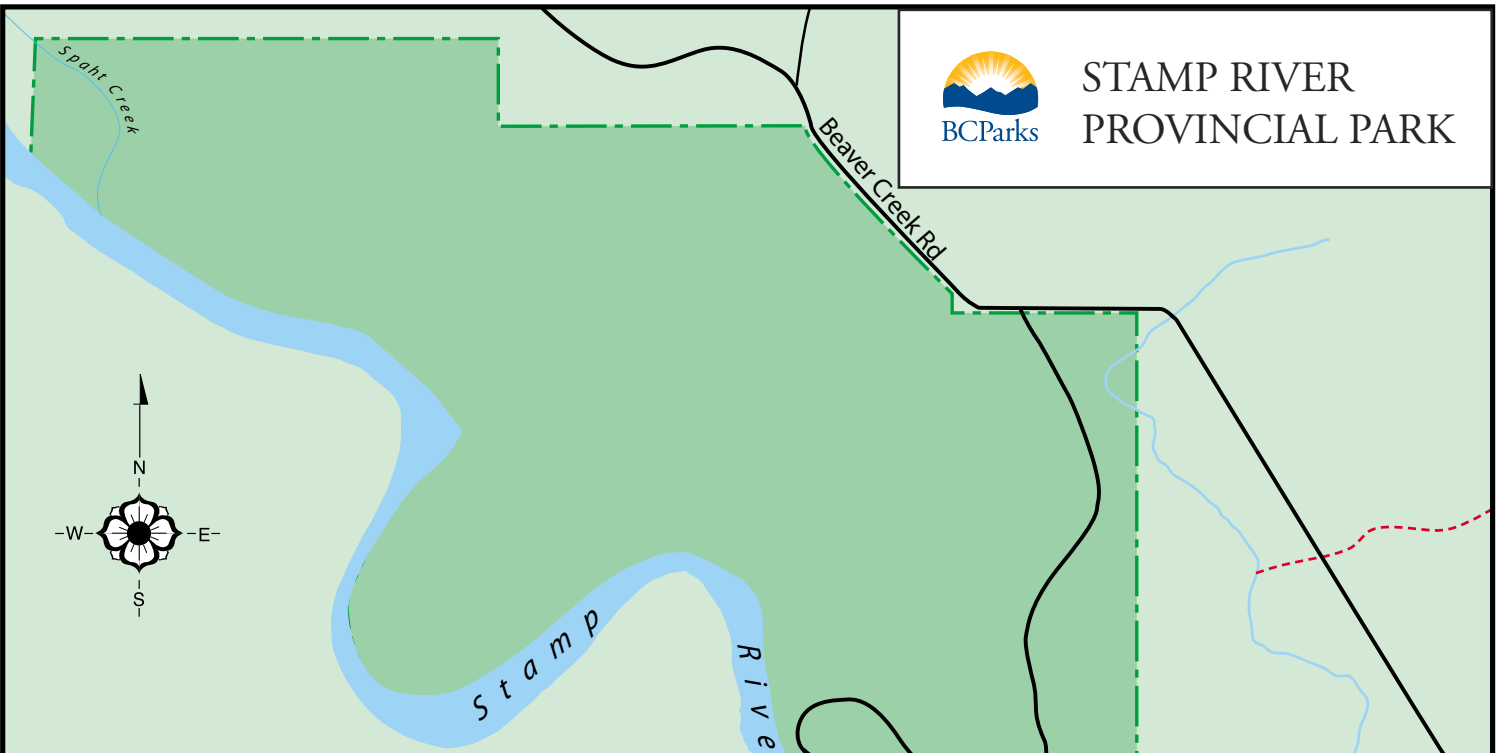
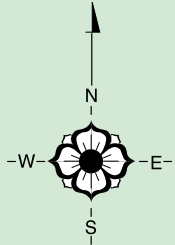
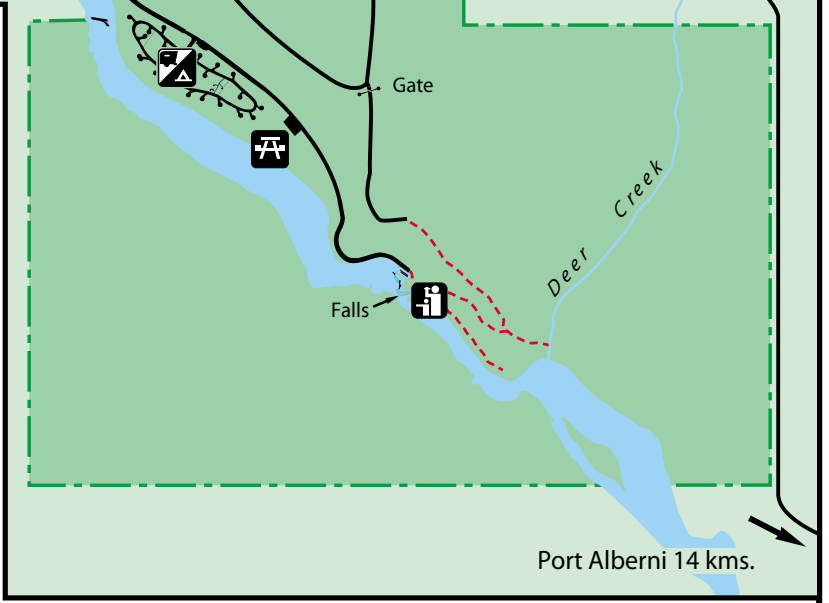
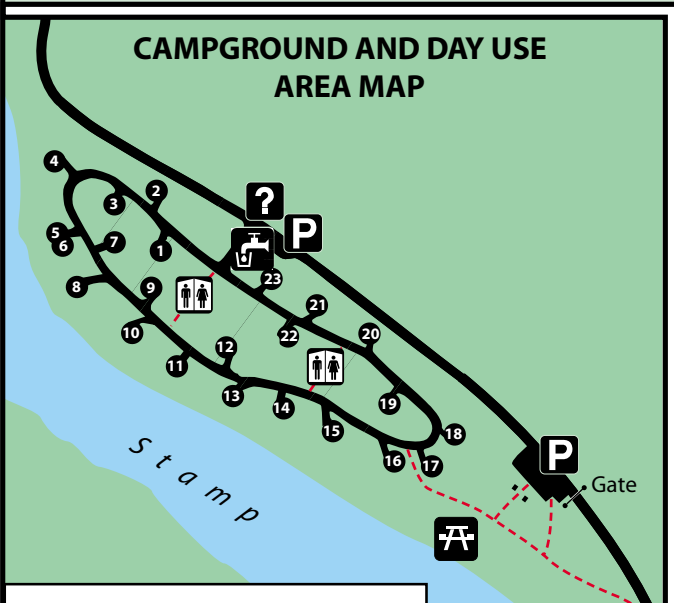




# STAMP RIVER PROVINCIAL PARK



## CAMPGROUND AND DAY USE AREA MAP



## LEGEND

- Parking
- Toilets
- Information
- Day-use Area
- Tent/Vehicle Camping
- Water-Hand Pump
- Viewpoint
- Trail
- Park Boundary

