

REGION 7B

Check website www.env.gov.bc.ca/fw/wildlife/hunting/news/ for in-season changes prior to your hunt.



These M.U. boundaries are approximate only. For a more precise definition consult the BC Recreational Atlas, 6th edition.

REPORT ALL POACHERS/ POLLUTERS (RAPP)
See Notice on page 26 for details

For information on Wildlife Permits and Commercial Licences, please see page 63.

NOTICE TO HUNTERS
Private Land Deer and Elk Opportunities

The Peace River Enfranchisement Project that used a reservation system to coordinate hunter access onto a limited number of private properties has drawn to its scheduled conclusion.

The pilot's Working Group will now evaluate the program and consider options for the future.

As in all years, hunters must obtain permission from land owner before hunting on private land.

Major Regulation Changes for 2010 - 2012

1. Lengthened cougar season.
2. Caribou closure south of the Halfway River in MU 7-57.
3. Increased elk hunting in agricultural areas surrounding Pink Mountain
4. Revised regional bag limits for mule deer and white-tailed deer.
5. Shortened antlerless mule deer seasons in agricultural zones.
6. The discharge of firearms is prohibited within the Bear Mountain Nordic Ski Area. See Map H4.
7. New: Waterfowler Heritage Days September 1st and 2nd.
8. Deletion of the Quintette Coal and Bull Moose Mine No Shooting Areas.

COMPULSORY INSPECTION CENTRES

Compulsory Inspection for hunter harvest is no longer available at MoE regional offices. Compulsory Inspectors will provide this service at the locations listed below. Please contact the regional office for more information or see the MoE website at <http://www.env.gov.bc.ca/fw/wildlife/hunting/ci.html>.

CI locations: Fort St. John, Fort Nelson, Pouce Coupe
MoE Regional Office, Fort St. John: (250) 787-3411

CONSERVATION OFFICER SERVICE DISTRICT OFFICES

Please call one of the numbers below for recorded information or to make an appointment:

Chetwynd: (250) 788-3611
 Dawson Creek: (250) 784-2304
 Fort Nelson: (250) 774-3547
 Fort St. John: (250) 787-3225

BAG LIMITS

▶ **Deer:** The combined bag limit for deer in Region 7B is two. The bag limit for mule (black-tailed) deer is one. The bag limit for white-tailed deer is two, only one of which may be a buck, and one of which may be antlerless.

▶ **Grouse:** The regional daily aggregate bag limit for grouse: blue (dusky), spruce (Franklin), ruffed is 10. The regional daily bag limit for ptarmigan is 10. The regional daily bag limit for sharp tailed grouse is 3.

FIREARMS RESTRICTED AREAS

▶ Please take note of the Highway No Shooting Areas outlined on page 13.

▶ The discharge of firearms is prohibited on the west half of Lot 1323, Peace River District, in which Halfway Elementary School is located. See Map H20.

▶ The discharge of firearms using single projectiles is prohibited within 400 m (1/4 mile) of either side of:

- Road 520 (Canyon Drive) between Hudson's Hope and the W.A.C. Bennett Dam,

- Road 190 (Twelve Mile Road) between Road 520 and Dunlevy Creek.

▶ The discharge of firearms is prohibited between 9:30 a.m. and 3:30 p.m. daily in the Dawson Creek Environmental Demonstration Area. See Map H6.

▶ **The discharge of firearms is prohibited within the Bear Mountain Nordic Ski Area. See Map H4.**

▶ The discharge of firearms is prohibited on Fort St. John's sewage lagoons, that is the Northeast 1/4 of Section 19, Township 83, Range 18, West of the 6th Meridian; and Southwest 1/4 of Section 30, Township 83, Range 18, West of the 6th Meridian.

▶ There is no shooting or hunting within 200m of the high water mark of Radar Lake in the vicinity of the City of Dawson Creek.

▶ There is no shooting or hunting within Stone Mountain Park within 1 mile (1.6 km) of the Alaska Highway.

▶ The discharge of firearms is prohibited in the Dokie subdivision in the vicinity of Chetwynd (MU 7-22 & 7-31). See Map H14.

ACCESS MANAGEMENT AREAS

▶ There are a number of restrictions and prohibitions in this region. Note definitions of "Motor Vehicle", "ATV" and "Snowmobile" in Definitions section.

▶ Information signs may be posted at the points of closure for road and vehicle restrictions. These signs are for the benefit of hunters, but it is the hunters' responsibility to recognize closures whether a sign is in place or not.

▶ **Symbol Key:** Use the following symbols to determine what type of motor vehicle prohibition is in place in the following regional MUs (see also Site and Access Restrictions section, pages 11-12):

★ Motor Vehicle Closed Areas

The operation of all motor vehicles is prohibited year round in these areas unless otherwise indicated.

▲ Motor Vehicles for Hunting Closed Areas

The operation of all motor vehicles for the purpose of hunting, to transport wildlife, to transport equipment, firearms and supplies which are intended for or in support of hunting or to transport hunters to and from the location of wildlife is prohibited in these areas.

◆ ATVs for Hunting Closed Areas

The operation of ATVs (including motorcycles) for purposes of hunting, or to transport hunters, hunting supplies, wildlife or firearms to or from the location of wildlife is prohibited in these areas.

MUs 7-19, 7-21 (southeast portion), 7-31, 7-35, 7-36, 7-43, 7-53, 7-57

★ above 1400 m in elevation. However, the use of snowmobiles (less than 450 kg in weight) is allowed from Nov. 1 to April 30. Onion Lake Trail (MU 7-21) and Talisman et al Murray Road (C-22-E/93-1-15) are open year round. Contact MoE office in Fort St. John for more information. See Map H13.

MUs 7-21, 7-22

▲ BP Canada/Ocelot Petroleum West Bullmoose Road

★ above the 1524 m elevation in the Bullmoose Chamberlain Mt. area, except BP Canada/Ocelot Petroleum West Bullmoose Road.

MU 7-36

◆ east of Aylard Creek and the unnamed creek due north of Aylard Creek that flows into the Graham River, from Aug. 15 to Oct. 31.

MUs 7-36, 7-42, 7-43, 7-50, 7-51, 7-52, 7-54, 7-57

★ Muskwa Kechika Access Management Area- Restriction applies to vehicles other than aircraft in portions of these MUs. For

information and maps showing specific routes and vehicle restrictions within the Muskwa Kechika, contact MoE office in Fort St. John and Ministry of Forests and Range offices in Fort Nelson and Dawson Creek. Vehicles 500 are no longer permitted on the west corridor. See Map H19.

MU 7-52

★ Beyond 400 m on either side of Jade/Boulder Road (MUs 6-19 & 7-52) from the junction of Jade/Boulder Road and Hwy 37 east to Boulder City Lake, Letain L, Wolverine L and Elephant L, then south along Kutcho Creek to Provencher L and back along the road to its junction with Jade/Boulder Road again. This closure applies between May 1 and Nov. 15.

NOTICE TO HUNTERS

▶ Hunters are reminded that when they take livestock into the wilderness, they should purchase locally grown feed that is known to be invasive plant-free or use pelletized and processed feed. The spread of invasive plants is common every year and can be prevented by using local weed-free feed, pelletized and processed feed and checking and cleaning all vehicles to ensure they are weed-free before leaving home. It is suggested to ensure that livestock are fed weed-free feed 2 days prior to departure and including travel time into the wilderness. It is recommended to bring and utilize feed bags, buckets or troughs with you while in the wilderness to minimize potential ground disturbance by feeding or salting at temporary cam sites and trail heads. For further information on this matter, please contact your local Ministry of Agriculture and Lands or Ministry of Forests and Range.

BC PARKS

▶ Please refer to Site & Access Restrictions section for more information.

▶ Hunting is prohibited in some BC Parks (Parks, Protected Areas, Recreation Areas, and Conservancies) and is permitted in others during an open season and within specific time periods. Hunting is prohibited in Ecological Reserves. Before hunting in a BC Park, hunters must verify that hunting in that area during that time is permitted. For more information on hunting regulations within BC Parks please phone your regional Ministry of Environment office or visit the Fish and Wildlife Branch website at www.env.gov.bc.ca/fw/wildlife/hunting/regulations/.


ROCKY MOUNTAIN TAXIDERMISTRY

Largest Shop in the Peace Country

Compulsory Inspection Station
Fax/Phone: 250-786-7961
After Hours: 786-5691
Email: rmt3@shaw.ca



"MAIN STREET", POUCE COUPE
BOX 277, POUCE COUPE, B.C. V0C 2C0



BACKCOUNTRY

"Helping you enjoy the great outdoors"

NOW AVAILABLE - THE NEW SWAROVSKI
MAGNESIUM HOUSING SPOTTING SCOPES

SWAROVSKI OPTIK

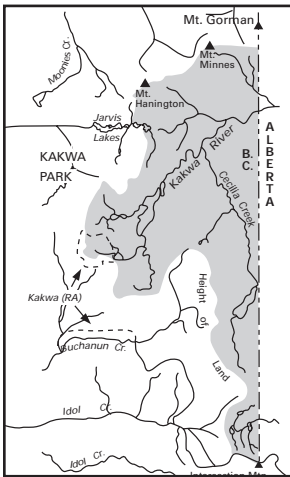
250-785-1461 BACKCOUNTRYFSJ.COM 10120 ALASKA ROAD, FORT ST. JOHN, BC

PEACE GENERAL OPEN SEASONS

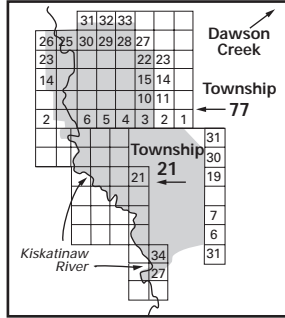
SPECIES	MANAGEMENT UNIT	CLASS	SEASON DATES	BAG LIMIT	
MULE DEER (Black-tailed)	7-19, 7-36, 7-42, ★7-43 Zone A, 7-48 to 7-52, 7-57, 7-58	▲4 Point Bucks	Sept 10 - Oct 5	1	
	7-20 to 7-22, 7-31 to 7-35, ★7-43 Zone B to 7-47, 7-54	▲3 Point Bucks	Nov 1 - Nov 30	1	
	7-20 Zone A	Antlerless	Nov 15 - Nov 20	1	
	Bow Only Season	7-20, 7-21, 7-32 to 7-35, 7-44 to 7-47	Either Sex	Sept 1 - Sept 30	1
Bag limit for mule deer bucks is one.					
★ MU 7-43 has been split into Zone A and Zone B. See Map H26 for more information.					
▲ See Definitions Section: Mule (Black-tailed Deer). The antlers must accompany the species licence.					
* 7-20 Zone A fully encompasses MUs 7-32, 7-33 and 7-34, it also includes portions of 7-20, 7-21, 7-35, 7-45 and 7-46. See Map H21					
WHITE-TAILED DEER	7-19 to 7-22, 7-31 to 7-36, 7-42 to 7-50, 7-54 to 7-58	Bucks	Sept 10 - Nov 30	1	
	7-20 Zone A**	Antlerless	Oct 10 - Oct 31	1	
	7-20 Zone A**	Either Sex	Nov 1 - Nov 30	1	
	Youth Only Season*	7-19 to 7-22, 7-31 to 7-36, 7-42 to 7-50, 7-54 to 7-58	Bucks	Sept 1 - Sept 9	1
Youth Only Season*	7-19 to 7-22, 7-31 to 7-36, 7-42 to 7-50, 7-54 to 7-58	Bucks	Sept 1 - Sept 9	1	
Bow Only Season	7-19 to 7-22, 7-31 to 7-36, 7-42 to 7-50, 7-54 to 7-58	Bucks	Sept 1 - Sept 9	1	
★ MU 7-43 has been split into Zone A and Zone B. See Map H26 for more information.					
▲ See Definitions Section: White-tailed Deer. The antlers must accompany the species licence.					
* 7-20 Zone A fully encompasses MUs 7-32, 7-33 and 7-34, it also includes portions of 7-20, 7-21, 7-35, 7-45 and 7-46. See Map H21					
MOOSE	7-19, 7-22, 7-31, 7-36, 7-42 to 7-58	Bulls	Aug 15 - Aug 31	1	
	7-19, 7-22, 7-31, 7-36, 7-42 to 7-58	★Bulls	Sept 1 - Oct 31	1	
	7-20, 7-21, 7-32 to 7-35	Bulls	Aug 15 - Aug 31	1	
	7-20, 7-21, 7-32 to 7-35	★Bulls	Sept 1 - Sept 30	1	
	7-20, 7-21, 7-32 to 7-35	★Bulls	Oct 16 - Oct 31	1	
	Bow Only Season	7-20, 7-21, 7-32 to 7-35	★Bulls	Oct 1 - Oct 15	1
★ Open only for bull moose: (a) having no more than two points (tines) on one antler ("Spike-fork bull moose"), (b) having antlers with at least three points (tines) on one brow palm ("Tripalm bull moose") or (c) having at least one antler with a minimum of 10 points (tines), including the brow palm. See Definitions section: Moose.					
The antlers must accompany the species licence.					
ELK	7-42 Zone B*, 7-57	★6 Point Bulls	Aug 15 - Oct 31	1	
	7-42 Zone A*, 7-49, 7-50	★3 Point Bulls	Aug 15 - Sept 9	1	
	7-42 Zone A*, 7-49, 7-50	★6 Point Bulls	Sept 10 - Oct 31	1	
	7-48, 7-51 to 7-54	★6 Point Bulls	Sept 1 - Sept 10	1	
	7-19, 7-20+, 7-21+, 7-22, 7-31, 7-36, 7-43 Zone A*, 7-46+	★6 Point Bulls	Sept 1 - Oct 31	1	
	7-20 Zone A**, 7-43 Zone B*, 7-44, 7-58	★3 Point Bulls	Sept 1 - Oct 31	1	
	7-20 Zone A**, 7-43 Zone B*, 7-44, 7-58	Antlerless	Sept 15 - Oct 31	1	
	7-42 Zone A*, 7-50	Antlerless	Aug 20 - Oct 31	1	
	Bow Only Season	7-50	★3 Point Bulls	Sept 10 - Oct 31	1
	★ See Definitions section: Elk. The antlers must accompany the species licence.				
* MUs 7-42 and 7-43 are split into zones A and B. See maps H23 for 7-42 split and H26 for 7-43 split.					
** 7-20 Zone A fully encompasses MUs 7-32, 7-33 and 7-34, it also includes portions of 7-20, 7-21, 7-35, 7-45 and 7-46. These hunts also include those portions of MU 7-35 and 7-45 not located within 7-20 Zone A. See Map H21.					
+ These MUs only includes those portions of MUs 7-20, 7-21, and 7-46 not located within 7-20 Zone A. See Map H21.					
BIGHORN MOUNTAIN SHEEP	7-19	Full Curl Bighorn Rams	Aug 15 - Sept 30	1	
See special area Map H1.					
THINHORN MOUNTAIN SHEEP	7-36, 7-42, 7-43, 7-50 to 7-52, 7-54, 7-57	Full Curl Thinhorn Rams	Aug 1 - Oct 15	1	
See special area maps.					
MOUNTAIN GOAT	▲7-36, 7-42, 7-43, 7-50, 7-51, 7-52, 7-54, 7-57		Aug 25 - Oct 15	1	
▲ See regional maps H16, H20, and H22 inclusive. Mountain goats are sensitive to harvest. Hunters are requested to select male mountain goat.					
CARIBOU	7-42, 7-50 to 7-54, ▲7-57	★5 Point Bulls	Aug 15 - Sept 30	1	
Bow Only Season	7-58	★5 Point Bulls	Sept 1 - Sept 30	1	
▲ Restricted to a portion of MU 7-57. See map H27.					
★ See Definitions section: Caribou. The antlers must accompany the species licence. See Compulsory Inspection & Reporting Section page 21.					
BLACK BEAR	7-19 to 7-22, 7-31 to 7-36, 7-42 to 7-58		Aug 15 - Nov 15	2	
	7-19 to 7-22, 7-31 to 7-36, 7-42 to 7-58		Apr 1 - June 15	2	
WOLF	7-19 to 7-22, 7-31 to 7-36, 7-42 to 7-58		▼Aug 1 - Mar 31	3	
	7-19 to 7-22, 7-31 to 7-36, 7-42 to 7-58		▼Apr 1 - June 15	3	
▼No closed season below 1100 m elevation.					
COUGAR	7-19 to 7-22, 7-31 to 7-36, 7-42 to 7-58		Sept 10 - Mar 31	1	
Hunters may not hunt a cougar kitten or any cougar in its company. See Definitions section: Cougar kitten.					
COYOTE	7-19 to 7-22, 7-31 to 7-36, 7-42 to 7-58		▼Sept 1 - Mar 31	NBL	
▼No closed season below 1100 m elevation.					
WOLVERINE	7-19 to 7-22, 7-31 to 7-36, 7-42, 7-43, 7-47 to 7-58		Oct 15 - Jan 15	1	
LYNX	7-19 to 7-22, 7-31 to 7-36, 7-42 to 7-58		Nov 15 - Feb 15	1	
SNOWSHOE HARE	7-19 to 7-22, 7-31 to 7-36, 7-42 to 7-58		Aug 1 - Apr 30	10 (daily)	
DUSKY (Blue) GROUSE	7-21, 7-22, 7-31, 7-36, 7-42, 7-43, 7-50 to 7-52, 7-54, 7-57, 7-58		Sept 1 - Nov 15	10 (30)	
SPRUCE and RUFFED GROUSE	7-19 to 7-22, 7-31 to 7-36, 7-42 to 7-58		Sept 1 - Nov 15	10 (30)	
The daily aggregate bag limit is 10; the aggregate possession limit is 30.					

PEACE GENERAL OPEN SEASONS

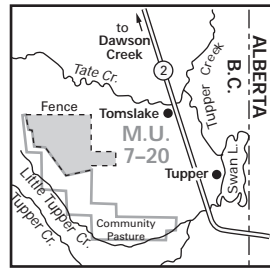
SPECIES	MANAGEMENT UNIT	CLASS	SEASON DATES	BAG LIMIT
SHARP-TAILED GROUSE	7-20 to 7-22, 7-32 to 7-35, 7-44 to 7-49, 7-52 to 7-56, 7-58		Sept 1 - Nov 15	3 (9)
PTARMIGAN	7-19, 7-21, 7-22, 7-31, 7-36, 7-42, 7-43, 7-50 to 7-55, 7-57		Aug 15 - Feb 28	10 (30)
RAVEN	▲7-20, 7-21, 7-32 to 7-35, 7-45, 7-46		No Closed Season	5
▲ Restricted to private land (with permission of the landowner)				
COOTS, COMMON SNIPE	7-19 to 7-22, 7-31 to 7-36, 7-42 to 7-58		Sept 3 - Nov 30	10 (20)
See Map H10				
DUCKS	7-19 to 7-22, 7-31 to 7-36, 7-42 to 7-58		Sept 3 - Nov 30	8 (16)
See Map H10. Restricted daily bag limits of 4 Pintails, 4 Canvasbacks, 2 Goldeneye and 2 Harlequins are in effect - see page 17.				
GEESE: WHITE-FRONTED, SNOW, ROSS'S, CANADA & CACKLING	7-19 to 7-22, 7-31 to 7-36, 7-42 to 7-58		Sept 3 - Nov 30	5 (10)
See Map H10. The aggregate daily bag limit for all geese is 5 - see page 17.				
WATERFOWLER HERITAGE DAYS: (Waterfowler Heritage Days are restricted to hunters under the age of 18. See Waterfowler Heritage Days section.)				
DUCKS	7-19 to 7-22, 7-31 to 7-36, 7-42 to 7-58		Sept 1 - Sept 2	8(16)
GEESE: SNOW, WHITE-FRONTED ROSS'S, CANADA & CACKLING	7-19 to 7-22, 7-31 to 7-36, 7-42 to 7-58		Sept 1 - Sept 2	5(10)



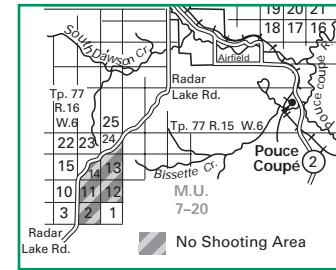
Map H1 Kakwa Park and Recreation Area No Hunting Area (situated in MU 7-19).



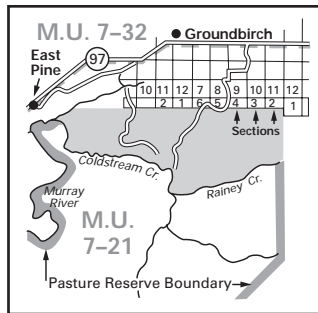
Map H2 Bear Mountain No Hunting Area (situated in MU 7-20), from June 1 to Oct 15.



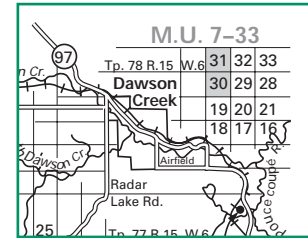
Map H3 One Island Lake Firearms Using Shot Only Area (situated in MU 7-20) from June 1 to Oct 15.



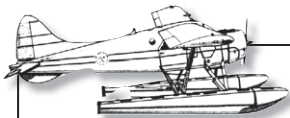
Map H4 Bear Mountain Nordic Ski Area - No Shooting Area. (situated in MU 7-20)



Map H5 Groundbirch Firearms Using Shot Only Area (situated in MU 7-21) from June 1 to Oct 31.



Map H6 Dawson Creek Environmental Demonstration - No Shooting Area between 9:30 am and 3:30 pm daily. (situated in MU 7-20)



Since 1981

NORTHERN BRITISH COLUMBIA

Flights for BC resident Hunters from **Fort Nelson** and **Muncho Lake** to Kluachesi, Tuchodi, Kwadacha and Northern Rocky Mountain Trench areas. **Turbine Single Otter, Beaver** and **C-185** on floats.

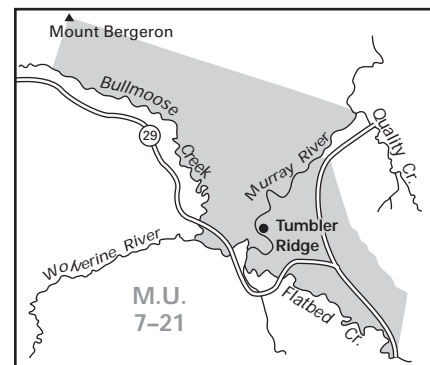
Outpost hunting cabins on remote lakes

LIARD TOURS LTD.

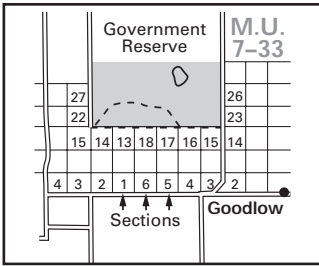
Toll Free: 1-800-663-5269
Phone: (250) 776-3481
liardair@northern-rockies-lodge.com
www.northern-rockies-lodge.com

Buffalo Bill's ATV Rentals
in beautiful Quesnel BC

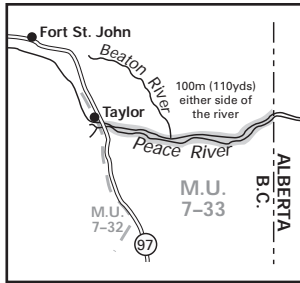
1.877.822.4141/250.992.8424/250.991.6434
www.buffalobillsatrentals.ca



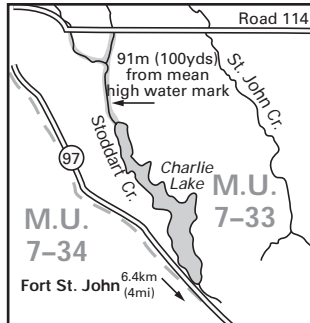
Map H8 Mt. Bergeron-Tumbler Ridge No Shooting or Hunting Area (situated in MU 7-21).



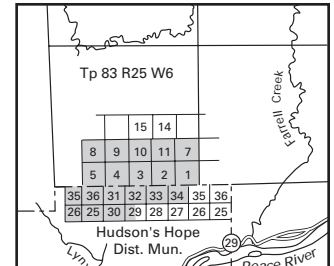
Map H9 Goodlow No Hunting Area (situated in MU 7-33) from June 1 to Oct 15.



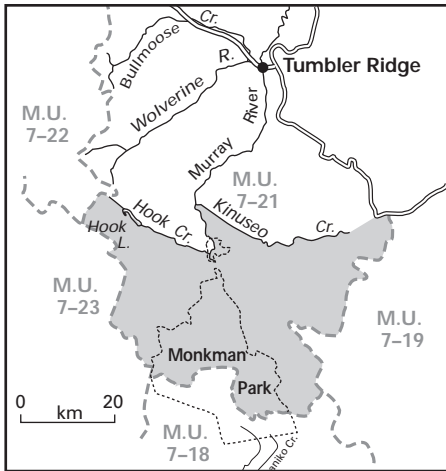
Map H10 Peace River Duck, Coot, Snow Goose, Canada Goose, White-fronted Goose and Wilson's Snipe and Ross's Goose Closed Area (situated in MU 7-33).



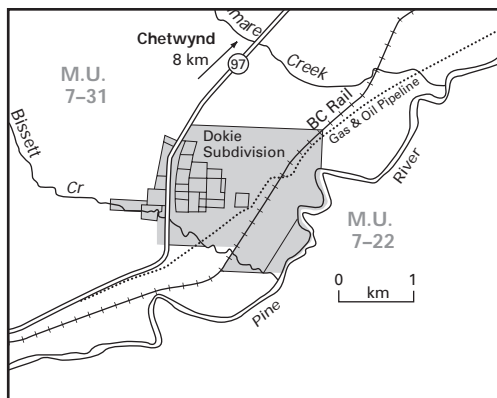
Map H11 Charlie Lake No Shooting Area (situated in MU 7-33).



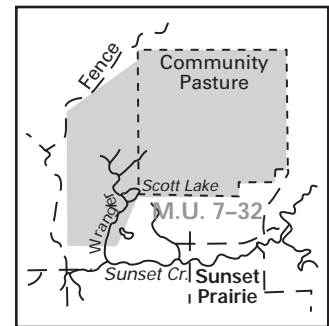
Map H12 Farrell Creek Firearms Using Shot Only Area (situated in MU 7-35) from June 1 to Oct 15.



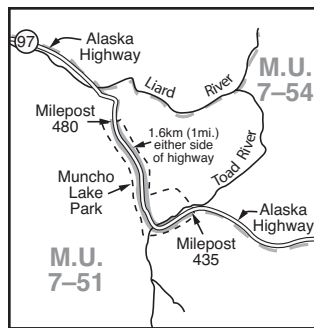
Map H13 Southeast Peace Motor Vehicle Closed Area map shows only the southeast portion of MU 7-21 above 1400 m.



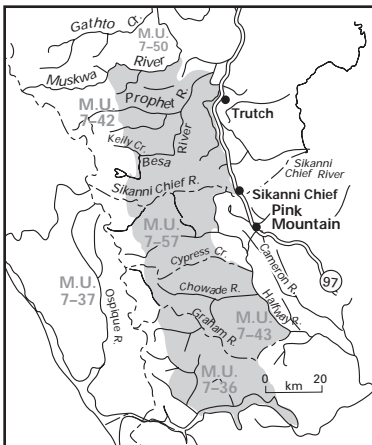
Map H14 Dokie Subdivision No Shooting Area (situated in MU 7-22 and 7-31).



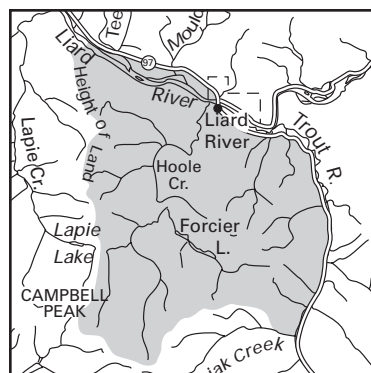
Map H15 Sunset Prairie No Hunting Area (situated in MU 7-32) from June 1 to Oct 31.



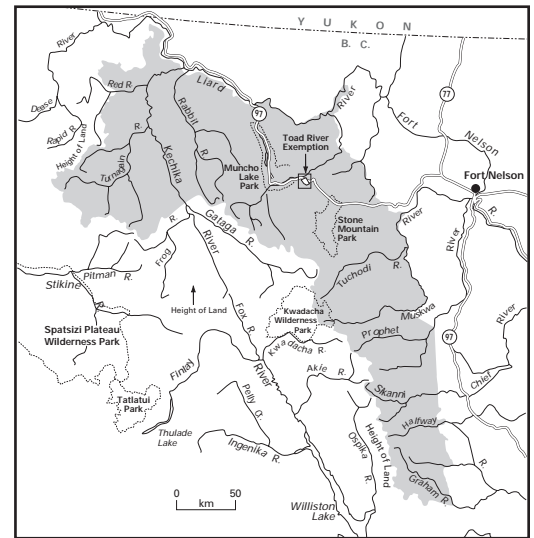
Map H17 Muncho Lake Park Mountain Sheep and Mountain Goat Closed Area (situated in MUs 7-51, 7-54).



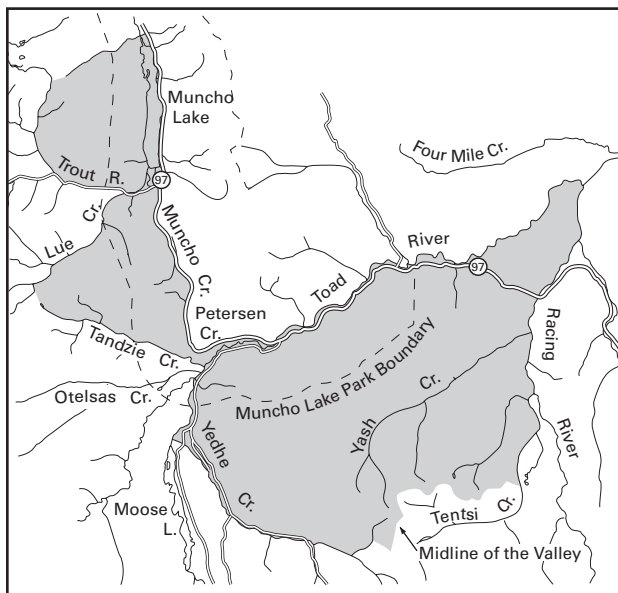
Map H16 Sikanni-Muskwa Foothills Mountain Goat Closed Area (situated in MUs 7-36, 7-42, 7-43, 7-50 and 7-57).



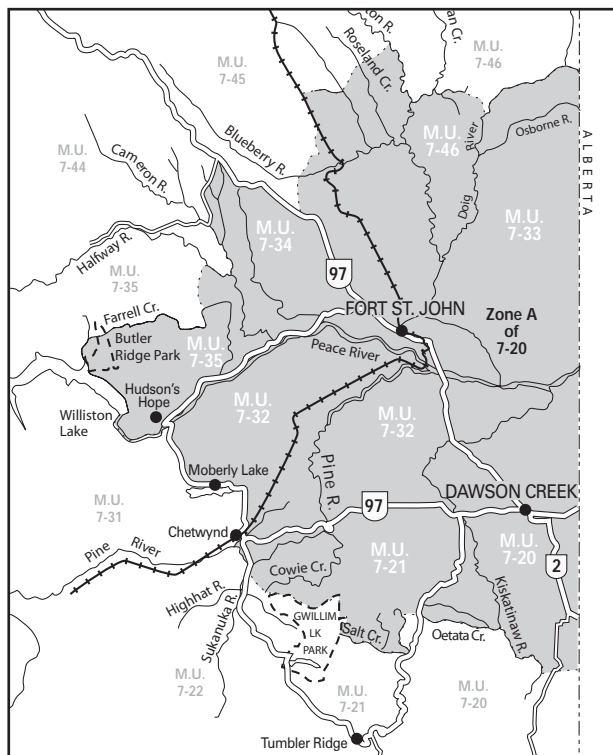
Map H18 Hoole Creek Mountain Goat Closed Area (situated in MU 7-51).



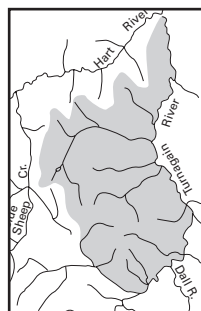
Map H19 Muskwa-Kechika Access Management Area (situated in MUs 7-36, 7-42, 7-43, 7-50, 7-51, 7-52, 7-54, 7-57) and Klingzot Mountain Motor Vehicle Closed Area (situated in MU 7-42). Maps showing boundaries and motor vehicle routes within the Muskwa-Kechika AMA can be viewed in the MoE and Ministry of Forests offices in Fort Nelson, the MoE office in Fort St John [(250) 787-3225], and <http://ilmbwww.gov.bc.ca/slrp/lrmp/fortstjohn/muskwa/maps/index.html> Larger scale maps can be purchased from McElhanney Associates in Fort St. John [(250) 787-0356]. **South of district lot 1229 on the West Toad River corridor travel is restricted to within 10 metres of route and vehicles under 500 kg only.**



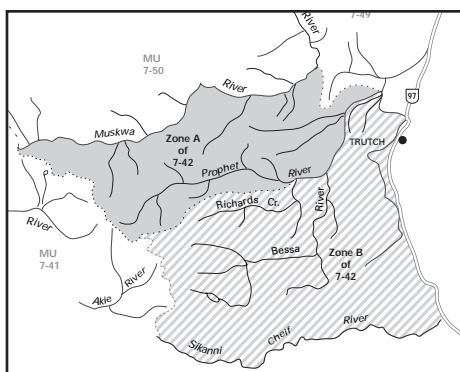
Map H20 Toad River Mountain Goat Closed Area (situated in MUs 7-51, 7-54) Note: this closed area is an amalgamation of three former Mountain Goat Closed Areas Yash-Yedhe; Muncho Lake and Peterson Mtn).



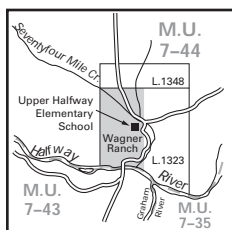
Map H21 Zone A of M.U. 7-20, the "agricultural zone" of the Peace Region. Elk, mule deer, and white-tailed deer Limited Entry Hunting and General Open Season area. This zone includes all of MUs 7-32 to 7-34 and portions of MUs 7-20, 7-21, 7-35, 7-45, and 7-46.



Map H22 Deeh Ridge Mountain Goat Closed Area (situated in MU 7-52).




Map H23 Zones A and B of MU 7-42



Map H24 Upper Halfway No Shooting Area (situated in MU 7-44).

UPPER WINDS AIR LTD.
AIR CHARTER
 Serving BC, Yukon & NWT
 Box 6804, Fort St. John, BC V1J 4J2
 Rick Henderson • 250-787-5885 • 250-787-9719
www.upperwindsair.ca • info@upperwindsair.ca

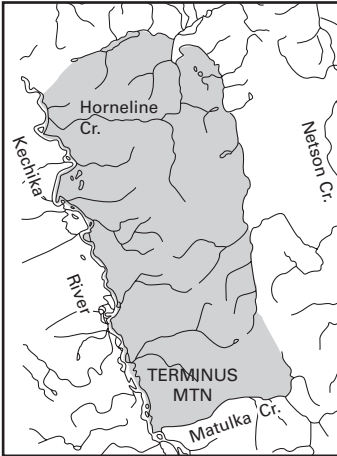
BC Hydro initiated a mule deer, moose and elk monitoring study in the Peace River Valley in January 2010. The purpose of this study is to further the understanding of how these species use habitats within, and adjacent to, the Peace River Valley. Up to 70 animals were fitted with GPS collars which are brown with white tape across the top. Collared animals will be tracked for the next two years. Hunters are asked not to shoot collared animals. If found, please call 250-785-3420 to return the collars to BC Hydro.

BC hydro 
 FOR GENERATIONS

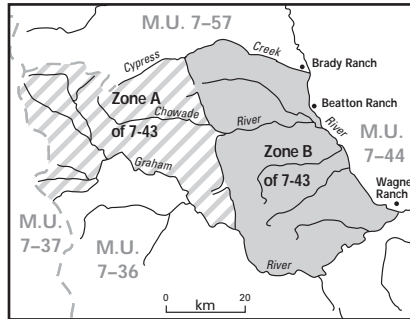
Northward Air Ltd.
 Box 506, Dawson Creek, B.C. V1G 4H4
 Larry Moody
 Bus: (250) **782-0563**
 Res: (250) **786-5548**
Flights for Elk, Bear, Sheep and Moose Hunting
 As Well as Camping and Non-guided Hunting with Cabins & Boats

J.R.'S CUSTOM GUNSMITHING
SALES AND SERVICE TO ALL MAKES

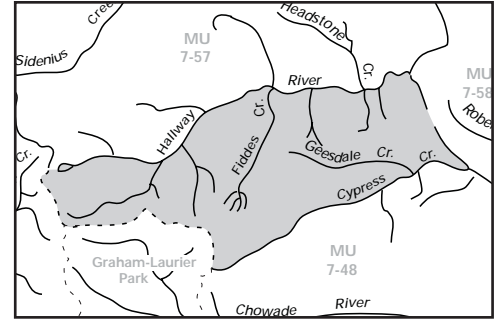
 Your Custom Gunsmith
 • CUSTOM RIFLES • RE-BARRELING • WILDCAT RE-CHAMBERING
 • FLUTING & CUSTOM MILLING • .50 CAL SINGLE SHOT RIFLES
 • J R'S RECOIL REDUCERS • HUNTING & FISHING LICENCES
 • ARCHERY ACCESSORIES • STOCK & METAL REFINISHING • SHOT GUN CHOKES
PH/FAX (250) 786-5029 jrs-guns@pris.ca Box 29, Tomslake, B.C. V0C 2L0



Map H25 Terminus Mountain Goat Closed Area (situated in MU 7-51).



Map H26 Zones A and B of MU 7-43



Map H27 Halfway River Caribou Closed Area (situated in MU 7-57).

**Help Protect BC's
Wildlife From
CHRONIC WASTING DISEASE**

*Understand the risks
Educate yourself on the facts
Support surveillance*

SUBMIT YOUR DEER, ELK OR MOOSE HEAD FOR HEALTH

For more information visit:
www.stopchronicwastingdisease.ca

**Northern Rockies
Air Charter Ltd.**

*Your full service Flying Company for
Northern BC and the Yukon.*

DHC-2 Beaver on floats & Cessna 206 on wheels
CONTACT: **Northern Rockies Air Charter Ltd.**
P.O. Box 37 Watson Lake, Yukon, Y0A 1C0
Ph/Fax **867-536-2364** ✈️

Canada's Largest Selection of ATV and Specialty Tires

Shipping Anywhere!!

www.wheelsportcanada.com
604-576-1882

Grouse River Outfitters offers the largest selection of hunting, fishing and outdoor equipment in the Okanagan.

Kelowna: 250-717-1070
Toll-free: 1-877-5-GROUSE
(1-877-547-6873)

2B-2720 Hwy. 97 N.
Kelowna, BC V1X 4J7
www.GrouseRiver.com

**GROUSE
RIVER
OUTFITTERS**

Get Outdoors.

Hunting ➤ Fishing ➤ Archery ➤ Camping ➤ Outerwear ➤ Optics